

HEPPNER

48

DESOLATION

50

NORTHSIDE

47

MURDERERS
CREEK

46

GRANT

Umatilla
National
Forest

Ochoco
National
Forest

Malheur
National
Forest

Phillip
P. Schneider
Wildlife Area

RITTER

KIMBERLY

HAMILTON

LONG CREEK

COURT ROCK

FOX

BEECH CREEK

GALENA

SUSANVILLE

AUSTIN

DAYVILLE

MT VERNON

JOHN DAY

CANYON CITY

PRAIRIE CITY

24
NF

10
NF

10
NF

45
NF

36
NF

13
NF

19

19

26

395

26

26

7

395

48

49

52

54

18

58

60

62

20

2050

TOP RD

RITTER RD

LONG CREEK RD

LONG CREEK RD

COURT ROCK RD

FOX RD

KEENEY FORKS RD

MONUMENT RD

FRANKS CR RD

ANTONE LN

FRANKS CR RD

S FK JOHN DAY RIVER RD

JOHN DAY RIVER

CANYON CREEK

INDIAN CR RD

STRAWBERRY RD

INDIAN CR RD

STRAWBERRY RD

NORTH FK JOHN DAY RIVER

MIDDLE FK JOHN DAY RIVER

DESOLATION CREEK

LONG CREEK

COTTONWOOD CREEK

FOX CREEK

MIDDLE FK JOHN DAY RIVER

JOHN DAY RIVER

NORTHSIDE

HEPPNER

DESOLATION

MURDERERS
CREEK

GRANT

Umatilla
National
Forest

Ochoco
National
Forest

Malheur
National
Forest

Phillip
P. Schneider
Wildlife Area

RITTER

KIMBERLY

HAMILTON

LONG CREEK

COURT ROCK

FOX

BEECH CREEK

GALENA

SUSANVILLE

AUSTIN

DAYVILLE

MT VERNON

JOHN DAY

CANYON CITY

PRAIRIE CITY

24
NF

10
NF

10
NF

45
NF

36
NF

13
NF

19

19

26

395

26

26

7

395

48

49

52

54

18

58

60

62

20

2050

TOP RD

RITTER RD

LONG CREEK RD

LONG CREEK RD

COURT ROCK RD

FOX RD

KEENEY FORKS RD

MONUMENT RD

FRANKS CR RD

ANTONE LN

FRANKS CR RD

S FK JOHN DAY RIVER RD

JOHN DAY RIVER

CANYON CREEK

INDIAN CR RD

STRAWBERRY RD

INDIAN CR RD

STRAWBERRY RD

NORTH FK JOHN DAY RIVER

MIDDLE FK JOHN DAY RIVER

DESOLATION CREEK

LONG CREEK

COTTONWOOD CREEK

FOX CREEK

MIDDLE FK JOHN DAY RIVER

JOHN DAY RIVER

NORTHSIDE

HEPPNER

DESOLATION

MURDERERS
CREEK

GRANT

Umatilla
National
Forest


Ochoco
National
Forest

Malheur
National
Forest

Phillip
P. Schneider
Wildlife Area

Legend


 Cities

 ODFW Headquarters

 ODFW Regional Offices

 Highways

 Major Roads

 Trails

 Powerlines


 County Line

 Water Bodies


 Major Streams


 Wildlife Management Units (WMU)

 Wildlife Areas

 Private and Other Lands

 Bureau of Land Management

 Bureau of Indian Affairs

 Bureau of Reclamation

 National Park Service and U.S. Fish and Wildlife Service

 State Lands

 U.S. Forest Service